

Documenting 19th Century Typhoon Landfalls in Japan

Michael J. Grossman* and Masumi Zaiki**

Abstract

Japan is located in the Western North Pacific basin, the most active tropical cyclone region in the world. For the most recent normal period (1981-2010), an annual average of 25.6 typhoons formed in the basin with 5.4 of those storms coming within 300 km of the four main islands of Japan. Throughout the history of Japan, typhoons have been a major hazard bringing strong winds, high waves, and heavy rainfall with flooding and landslides to the country nearly every year. With or without potential changes in typhoon frequencies and intensities caused by anthropogenic climate change, typhoons are a significant problem for Japan.

Most studies of typhoons in the Western North Pacific depend on modern data dating back only to 1951 with the more accurate satellite observations beginning in 1965. As a result, our understanding of typhoon behavior over the long term and under differing global climatic conditions remains incomplete. However, records and data do exist for earlier periods and can be used to reconstruct typhoon histories. Such records can be used for periods that have no instrumental data and to add detail to periods with limited data.

In our research, we use data from historical documents to reconstruct a list of typhoons affecting Japan in the 19th century and to describe and map these typhoons. We use data from: 1) Japanese historical documents including official and private diaries that have been entered into a Historical Weather Database; 2) Japanese government and academic compilations; 3) weather observations and compilations from outside Japan; 4) English language newspapers published in Japan; 5) Japan Imperial Meteorological Observatory Maps and Records. Combining data from these multiple sources makes it possible to reconstruct a meaningful record of typhoons of the past. This paper will review the data and methods we used, discuss some results to date, and preview potential uses for this research.

I. Introduction¹

Japan is located in the northern part of Western North Pacific basin, the most active tropical cyclone region in the world with about one-third of the world's tropical cyclones originating there each year (Elsner and Liu 2003). According to the Japan Meteorological

* Associate Professor, Department of Geography, Southern Illinois University Edwardsville, USA
E-mail: mgrossm@siue.edu

**Associate Professor, Faculty of Economics, Seikei University
E-mail: mzaiki@econ.seikei.ac.jp

¹ Acknowledgment: I would like to thank the Center for Asian Pacific and Studies (CAPS) for supporting the research described in this paper with a Fellowship for Visiting Researchers in the fall of 2012. I would also like to thank the CAPS staff for their help and kindness.

Agency, a typhoon is a tropical cyclone with maximum wind speeds of 34 knots (63 km/hr) or more. For the most recent normal period (1981-2010), an annual average of 25.6 typhoons (referred to as hurricanes in the Atlantic and Caribbean basins) formed in the Western North Pacific with 5.4 of those storms coming within 300 km of the four main islands of Japan (Honshu, Hokkaido, Kyushu, and Shikoku). The annual average is 11.4 per year if the Okinawa-Amami region is included (JMA 2013).

Throughout the history of Japan, typhoons have been a major natural hazard bringing strong winds, high waves, and heavy rainfall with flooding and landslides to the country nearly every year. Data for typhoon disasters indicate that 133 of the typhoons affecting Japan between 1951 and 2005 resulted in 14,659 people dead or missing, 73,680 injured, and damages costing billions of Japanese yen (Kitamoto 2008). In 2004, a record year for typhoon landfalls in Japan, twelve typhoons left more than 230 people dead or missing and caused flooding that affected 170,000 homes across the country (Ministry of Land, Infrastructure and Transport 2004). Clearly, even without potential changes in typhoon frequencies and intensities caused by anthropogenic climate change, typhoons are a significant problem for Japan.

As we move further into the 21st century, the challenges presented by global climate change do in fact add urgency to our need for better understanding of typhoons and the potential impacts climate change might have on them. Debate is ongoing as to as to how global warming might affect tropical cyclone frequency and intensity (e.g., Emanuel 2005; Pielke et al. 2005; Webster et al. 2005). A number of studies suggest that both the intensity of tropical cyclones and the frequency of strong storms has and will continue to increase. Webster et al. (2005) suggest that the number of category 4 and 5 storms is increasing in the Western North Pacific and Wu et al. (2005) found that typhoon tracks shifted westward significantly between 1965 and 2003, bringing greater numbers of typhoons to Korea and Japan. Wang et al. (2011) found that an increasing tropical cyclone influence in East Asia can be linked to global warming in sea surface temperatures and associated changes in the large-scale steering flows. Stowasser et al. (2007) used a high-resolution climate model to examine potential impacts of global warming on tropical cyclones in the basin noting that, while the total number of basinwide storms remained the same, the average strength and number of the strongest storms would increase. Park et al. (2011) also noted a recent intensification of tropical cyclones that made landfall in Korea and Japan that can be attributed to changes in large-scale climatic conditions. A recent review of global warming and hurricanes (Knutson 2013) concludes that while it is premature to state that human impacts have had an impact of North Atlantic hurricane activity, it is likely that anthropogenic warming will cause hurricanes globally to become more intense on average and that there will be an increase in the number of very intense storms. These results have important implications for Japan.

Most studies of typhoons in the Western North Pacific depend on modern data using the best track data from the Joint Typhoon Warning Center, the International Best Track Archive for Climate Stewardship or the Regional Specialized Meteorological Center in

Tokyo. These annual tropical cyclone data date only from 1951 with the more accurate satellite observations beginning in 1965. Various studies have chosen different time periods with this 1951-present range but all are limited to the post-1951 period. As a result our understanding of typhoon behavior over the long term and under differing global climatic conditions remains incomplete.

The key constraint on improving our understanding of typhoon behavior over the long term is a lack of data from before the modern instrumental period. However, records and data do exist for earlier periods. Records and data for typhoons exist for the 20th century up to World War II but have not yet been systematically examined and published. Further, limited instrumental monitoring of typhoons in Japan began with the formation of the Imperial Meteorological Observatory Japan (the predecessor of the Japan Meteorological Agency) in 1875 with weather maps and data published from 1883.

For earlier periods, one approach to extending the record of typhoon behavior is the use of historical documentary records. Such records can be used for periods that have no instrumental data and to add detail to periods with limited data. They can be corroborated by available instrumental data to reconstruct reliable records of storm events. In our research, we use historical documents to reconstruct a list of typhoons affecting Japan in the 19th century and to describe and map as many of these typhoons as possible. This paper will review the data and methods that we use, discuss some results to date, and preview the potential uses for this type of reconstruction.

II. Climate reconstruction using historical documents and data

Brazil et al. (2005) has defined historical climatology as a research field situated at the interface of climatology and (environmental) history, dealing mainly with documentary evidence and using the methodology of both climatology and history. One of its main objectives is “reconstructing temporal and spatial patterns of weather and climate as well as climate-related natural disasters for the period prior to the creation of national meteorological networks (mainly for the last millennium).”

Historical documents have been used to reconstruct hurricanes histories and individual storms in the North Atlantic, the Gulf of Mexico and the Caribbean. Rappaport and Fernandez-Partagas (1995 updated by Beven in 1997) compiled a history of the deadliest Atlantic hurricanes dating back to 1492 with emphasis on casualties. Blake et al. (2011) similarly list and map the deadliest tropical cyclones affecting the United States back to 1851. García-Herrera et al. (2004; 2005; 2007a) used Spanish and British documentary sources (e.g., ship logs) to investigate Atlantic and Caribbean hurricanes in historical times. Bossak and Elsner (2004) developed a historical hurricane information tool using Geographic Information Systems software to provide access to pre-instrumental U.S. hurricane information for the 19th century. Mock (2004) described the use of documentary records to reconstruct historical hurricanes in South Carolina, U.S.A. and used the same approach to detail tropical cyclones in Louisiana, U.S.A. since the late

18th century (Mock 2008). Mock et al. (2010) and Wheeler et al. (2009) have also used historical documents to reconstruct the details of individual hurricanes and their tracks.

In the Western North Pacific basin, Chan and Shi (2000) used historical records from China to document typhoon landfalls from 1491-1931 and Liu et al. (2001) used similar Chinese records to extend the record of typhoon landfalls in China back to 1000 A.D. Louie and Liu (2004) reviewed using Chinese historical documents as a way to obtain information about past typhoons concluding that such records are valuable for reconstructing historical typhoon landfall in China. Elsner and Liu (2003) showed the importance of having long-term records by using a historical time series of typhoon landfalls in Guangdong, China from 1600 to 1909 to test hypotheses about the impact of ENSO and the Pacific Decadal Oscillation on tropical cyclones. Fogerty et al. (2006) also used historical records to investigate variations in typhoon landfalls over China since 1600.

García-Herrera et al. (2007b) made extensive use of historical documents in developing a chronology of northwest Pacific typhoons affecting the Philippines as documented by Jesuits in the region from 1566 to 1900. They also published their findings online as a database of a high-resolution chronology of typhoons around the Philippine Islands and the Western North Pacific basin (García-Herrera et al. n.d.). Ribera et al. (2008) extracted reports of fatalities from the same data set to chronicle the history of the deadliest typhoons that affected the Philippines. Ribera et al. (2005) also used historical documents from the Jesuits to develop a chronology of typhoons affecting the Philippines from 1901 to 1934. These studies will be discussed again in the Data section as we have also referred to their data in identifying typhoons that affected Japan.

For Japan, Grossman and Zaiki (2007) used data from historical documents to reconstruct typhoon frequencies affecting the islands from 1801 to 1830, to estimate the tracks of some well-documented historical typhoons in the 19th century (Grossman and Zaiki 2008) and to reconstruct a chronology of typhoons affecting Japan in the 1880s (Grossman and Zaiki 2009).

III. Methods and data for Japan

Because no systematic instrumental records of typhoons affecting Japan exist for the entire 19th century, it is important to begin reconstructing a list using historical documents. Japan has a long history of written record-keeping by government agencies, temples and shrines, and families. The purposes of such records differ but many include information about the weather. Extreme events and disasters such as typhoons that greatly impact society tend to be reliably recorded in historical documents.

For the first half of the 19th century, documentary data on weather is limited to private, temple, and government diaries and records. There was no official system for collecting weather data. After the 1850s, when Japan began to open itself to greater interaction with foreign countries, newspapers in English and Japanese began to be

published. Much of the news, especially in the English newspapers, tended to be related to trade, shipping and travel and included weather reports that affected these matters. In many cases, the diaries and record-keeping from earlier times continued until late in the 19th century. In 1875, the Japanese Imperial Meteorological Observatory was established and began organized systemic instrumental weather observations. After 1883, the Imperial Meteorological Observatory began publishing daily weather maps.

A significant challenge in chronicling historical typhoons is the lack of a consistent definition of a typhoon. Even in the modern period, there is disagreement. The Japan Meteorological Agency considers a typhoon to be a tropical cyclone with wind speeds of 34 knots (63 km/hr) or more. However, the international standard used by the World Meteorological Organization and agencies the United States defines a typhoon as a tropical cyclone with wind speeds 64 knots (119 km/hr) or more. Tropical cyclones that are considered tropical storms by the international standard are considered to be typhoons in Japan. Therefore, even somewhat weaker storms are considered typhoons.

Further, all modern agencies define the strength tropical cyclones and their classification as typhoons by wind speed. In Japan, systematic instrumental measurements of wind speed along with precipitation and atmospheric pressure were not widespread until the late 1870s. In historical reconstructions, it is not possible to define a typhoon by modern standards nor to use wind speed to determine whether a storm was a typhoon, tropical storm, tropical depression, or non-tropical depression.

In our research, we have defined typhoons by using some or all of the characteristics that are typical of such storms: strong winds, heavy rains, high waves, changes in wind direction indicating cyclonic winds, low barometric pressures, relatively short duration (one to three days), direction of movement, tropical origin and impacts. We are confident that these characteristics make it possible to capture nearly all the typhoons that affected Japan in the 19th century though some storms might not be classified as typhoons by the modern standard.

Historical climatology based on documentary data is most reliable when multiple sources including original (primary) sources are used and when these sources can be corroborated by systematic instrumental data for at least part of the study period. In our research on typhoons in the 19th century, we draw from five types of sources. We use data from: 1) Japanese historical documents including official and private diaries that have been entered into a database; 2) Japanese government and academic compilations; 3) weather observations and compilations from outside Japan; 4) English language newspapers published in Japan; 5) Japan Imperial Meteorological Observatory Records. Combining data from these multiple sources makes it possible to reconstruct a meaningful record of typhoons during this period.

1. Historical Weather Database for Japan

Our first source of data on 19th century typhoons is the Historical Weather Database for Japan (HWD) (Yoshimura 1993). The HWD was developed using data from historical documents, *komonjo* 古文書, such as official diaries of feudal clans or their local offices

and diaries of large temples, large shrines, large farms and private individuals. Japanese historians and climatologists examined the original documents which cover the entire Edo Period (the 17th-19th centuries), extracted daily weather descriptions, translated them into modern terms suitable for analysis, and entered the data into a database.

The researchers extracted and assigned codes to the qualitative descriptions of daily weather according to weather types (e.g. fine, cloudy, thunderstorm, light rain, heavy rain, strong winds, snow, heavy snow, etc.). They recorded the best and worst weather for the day, wind strength and direction and additional information regarding weather conditions (e.g., warm, hot, cool, cold, misty, ice, dampness, flood). Special information, such as the presence of a typhoon, blizzard, thunder, or lightning, was also recorded and comments included.

The HWD is considered a reliable source of data that has been used by other researchers in Japan to reconstruct past temperatures, precipitation, and pressure patterns (e.g. Mikami 1992; 1996). The HWD has also been used to examine climatic change in historical times in Japan (Maejima and Tagami 1986).

As noted above, the modern term “typhoon” was not used in Japan before the late 19th century and so no clear definition of a typhoon was available to the HWD researchers. In coding the data into the HWD, a typhoon occurrence had to be inferred from the diary description. This was done only in some cases by some of the researchers (Yoshimura 1993). In our research, we accepted the judgments of the researchers and looked to other sources for corroboration.

To reconstruct the typhoon history for the 19th century, we used a subset of the full HWD covering only that century. The subset of documents included data from 31 diaries based in 24 locations along the common typhoon tracks (Table 1 and Figure 1). We filtered these data to find entries only for the main months of the typhoon season (June through October). From 1951-2011, 170 (98%) of the 174 typhoons making landfall on the main islands of Japan did so between June and October (JMA 2012).

Table 1. Diaries covering the 19th century from the Historical Weather Database

	City	Prefecture	Document	Beginning Year	Ending Year	Number of Years
1	Sannohe	Aomori	Yorozu Nikki	1872	1889	18
2	Takada	Niigata		1801	1866	66
3	Kashiwazaki_1	Niigata	Kashiwazaki Nikki	1840	1848	9
4	Kashiwazaki_2	Niigata	Kaisho Nikki	1849	1868	20
5	Himi	Toyama	Oukyo Zakki	1827	1858	32
6	Sabae	Fukui	Manabe-ke Monjyo	1801	1870	70
7	Tottori	Tottori	Tottori-han Ometsuke Nikki	1801	1871	71
8	Hagi	Yamaguchi	Hagi-han Ometsuke Nikki	1801	1867	67
9	Tsuyama	Okayama	Tsuyama-han Nikki	1801	1868	68
10	Kitakyushu_1	Fukuoka	Nakamura Heizaemon Nikki	1811	1865	55
11	Kitakyushu_2	Fukuoka	Nakahara Kazou Nikki	1868	1886	19
12	Nagasaki	Nagasaki	Isahaya-ke Nikki	1801	1868	68
13	Izuhara	Nagasaki	Sou-ke Nikki	1801	1869	69
14	Usuki	Oita	Gokaisho Nikki	1801	1869	69

and rain), and *daifū* or *ōkaze* 大風 (strong wind) in many historical descriptions (e.g. Kusakabe 1959; Kusakabe 1973; Central and Marine Observatory 1976). We combined the results into a list of potential typhoons that could be checked against other historical sources.

Grossman and Zaiki (2009) used this process to reconstruct an annual chronology of typhoons affecting Japan in the 1880s. A search of the HWD yielded 35 likely typhoons of which 26 could be found in other historical compilations as discussed in Sections 2 and 3 below. In addition to searching the HWD to compile a list of potential typhoons, the other historical sources were examined for events which did not appear in the HWD. We then went back to the HWD to check the weather for the dates of any typhoons found in other sources. In some cases, the information in the HWD was not sufficient to identify a typhoon on its own but it could still provide supporting data for a typhoon identified in another sources. Eight new events were found in the additional sources and corroborated with events with typhoon characteristics in the HWD.

The 43 typhoons were then checked against monographs published by the Zi-Ka-Wei Observatory in China (Dechevrens 1881; 1882; 1884) and systematic instrumental data and weather maps published by the Imperial Meteorological Observatory (1883-1889) (discussed below in Sections 3 and 4). Corroboration from these additional sources could be found for 39 of 43 typhoons identified in the HWD. These results suggest that the HWD is a reliable source of data for identifying historical typhoons. The process of checking and cross-checking across multiple sources makes it possible to develop levels of confidence that a typhoon event has been correctly identified depending on the amount and type of evidence available.

2. Historical compilations from Japan

In addition to the HWD, we used data from two Japanese historical weather compilations. The first, *Historical Records of the Climate of Japan* 日本の気象史料 (Central and Marine Observatory 1976), is a three volume compilation of climate descriptions extracted from historical documents. Volumes Two and Three include information about typhoons from 473 to 1887 and a list of sources. Typhoon entries include historical sources, dates, locations, effects, damage, injuries and fatalities and, in the later 19th century, Japan Imperial Meteorological Observatory weather maps. Some entries rely on one source while others drew from multiple sources. In our research, we consider each individual report from a unique source to be one source. This source lists 255 events under *boufū-u* for the period 1801-1887. Many events have multiple sources.

The second compilation was published as a series of articles on disasters throughout the prefectures of Japan in the *Journal of Meteorological Research* by Kusakabe. For our research, we have used “A Chronological Aspect of the Natural Disasters in Kyushu and Yamaguchi Prefecture” (Kusakabe 1959) and “A Chronological Aspect of the Natural Disasters in the Kanto District” (Kusakabe 1973). Kusakabe used official mid-20th century government collections which had been compiled from the original reports of the disasters in historical government and private documents. The compilations list

a wide variety of disasters including: earthquakes, strong winds and rains, typhoons, long periods of rain, thunderstorms, tornadoes, hail, floods, droughts, and heavy snows. Entries include the location, the date, the type of disaster and some explanation such as more specific location, amount and type of damage and fatalities. As in the HWD, *boufū-u* was used for what is now referred to as a typhoon. For Kyushu and Yamaguchi Prefectures, the earliest *boufū-u* reported was in the year 775. For the 19th century, 51 events were recorded. For the Kanto District, reports of *boufū-u* also go back as far as the 8th century but the record is richest for the 17th - 19th centuries with 87 events reported for the 19th century.

As with *Historical Records* volumes, we considered each report from a different source to be one independent source. In some cases, both compilations used the same source or a source such as the *Catalog of Typhoons 1348-1934* (Selga 1935), one of the main sources for García-Herrera et al.'s (n.d.) online database. In such cases, each report was counted only once.

Compilations represent secondary or tertiary sources and while most reports based on official government documents are likely to be reliable, they are less so than primary sources. Further, as discussed earlier, there is no clear definition of a typhoon as we have in modern times. Still, typhoons coming close enough to Japan to bring strong winds and heavy rain are highly likely to be reported as they are major weather events. There may be some borderline cases that would not be officially considered typhoons today but it is likely that few important events would be missed completely.

We examined these compilations for the dates of events originally found in the HWD and then looked for additional events not in the HWD. We re-examined the HWD for any dates mentioned in the *Historical Records* volumes or Kusakabe's articles for indications of weather such strong winds, winds, heavy rain and rain suggesting a possible typhoon that could be checked in other sources.

As discussed in Section 1, this approach made it possible to find supporting evidence for typhoons found in the HWD and to find events not mentioned in the HWD. In general, we tried to have multiple sources for each event whenever possible.

3. Early weather observations from outside Japan

During the 19th century, weather observations and data were being collected in other parts of the Pacific Basin outside Japan. Jesuit missionaries in the Philippines and China collected information about natural phenomena including weather. Because typhoons are also a major hazard in these countries, typhoon landfalls and passages through shipping lanes were commonly recorded. Many Jesuit missionaries were also interested in investigating typhoons in general since little was known about them at the time.

Jesuits arrived in the Philippines in the 16th century. Their duties included both missionary work and natural science investigations (Ribera et al. 2008). They started the Manila Observatory and its network of meteorological stations in the second half of the 19th century and managed it until it became part of the Philippines National Weather Service after World War II. Miguel Selga was a Spanish Jesuit who became the

last Spanish director of the Manila Observatory (1926-1946). In 1935, he published a *Catalogue of Typhoons 1348-1934* (Selga 1935), which he describes as ‘...an abridged enumeration of the storms and typhoons as described by old chroniclers or described by contemporary documents’ (Ribera et al. 2005). Selga’s data included observations and, in some cases, instrumental data for typhoons from a variety of sources, including records from the Manila Galleons, British ships (Piddington 1876), Jesuits in the Philippines, and Spanish archives (García-Herrera et al. 2008). Selga’s chronology contains a total of 524 reports about typhoons before the 20th century.

Using Selga’s chronology, García-Herrera et al. (n.d.) assembled and published online a database of typhoons around the Philippine Islands and the Western North Pacific basin from 1566-1900. Data included are: year, month and day(s) of occurrence; Summary and description (original text from the Selga chronology); Type of Source: historical, instrumental, unknown; Intensity: typhoon, storm or depression (based on the classification produced by Selga); and, in some cases, an image with the approximate trajectory of the typhoon by the authors.

Although mentions of typhoons from Spanish ships near Japan go back to 1596, there are few reports before the 1880s due to the lack of contact between Japan and other countries until the second half of the 19th century. Most of the Selga Chronology typhoon reports do not directly mention Japan but some of the typhoons from before the 1880s can be connected to Japan using the dates and tracks in other historical documents. An example of an entry mentioning Japan is the following from August 16-24, 1886: “A typhoon developed in the Pacific E and NE of Manila, recurved to NNE and crossed SW Japan.” This entry includes an image of the storm track as inferred by the authors and can be linked to reports in Japan.

Additional typhoon data from the Philippines can be found in “Typhoons of 1894” *Baguios ó Tifones de 1894* (Algué 1895) including instrumental data and maps for the typhoons in the region in 1894. It also includes typhoon track maps for storms between 1879 and 1894. These maps show storms that reached Japan. Further, in 1904, the Philippine Weather Bureau (under the U.S. Department of Interior at the time) produced two reports which include maps and details about typhoons in the region. The first report called, “The Cyclones of the Far East” (Algué 1904a) was a special report mapping and classifying typhoons in the region between 1880 and 1902 including storms that recurved to Japan. The second report “The Climate of the Philippines” (Algué 1904b), includes climatological details and maps of typhoons in the region between 1800-1898 also showing storms that eventually reached Japan.

During the same time period, Jesuit missionaries in China were also collecting information about weather and typhoons. Although most of the information about Japan is limited to the later part of the century (after 1880), it is still useful for the period before the Japan Imperial/Central Meteorological Observatory began publishing weather data and maps (in 1883) and because it includes data from the earlier stages of a typhoon’s life cycle and track.

The director of the Zi-Ka-Wei Observatory at Shanghai, China (Marc Dechevrens)

published monographs documenting typhoons in the Seas around China between 1880 and 1883 (Dechevrens 1881; 1882; 1884). These monographs include observations and instrumental data from more than 50 locations in China, the Philippines and Japan and special reports from ships in the region and maps of typhoon tracks in the region. For example, Dechevrens (1881) includes the following descriptions of a typhoon's impact on Tokyo in 1880.

At Tokio (Yeddo) the public gardens were partly laid waste; almost all the trees suffered more or less, many were uprooted; Japanese houses were utterly destroyed; 27 people were killed and 37 seriously hurt (p. 17).

A French resident at Tokio wrote: "I never spend such a fearful night (3rd-4th October); it seemed as the coming of Doomsday. Tiles were flying about in every direction, the oldest trees bent like rushes before the terrible wind. (p. 17)." The same resident also commented, "Whole roofs were uplifted and blown to a great distance just like saucepan lids; at the Fine Arts School there is not a whole door or window left; three houses fell down not far from my residence (p. 17)."

A report on the "Ash Typhoon" of September 24-28, 1881 (Dechevrens 1882) followed the track of the storm from its formation near Luzon in the Philippines, along the coast of China, to northeast into the Sea of Japan. The report includes barometric pressures and wind strength and direction from a variety of latitudes including ships at sea and lighthouses in Japan making it possible not only to track the typhoon but to estimate its strength and compare it to modern typhoons.

In this report, a *Shanghai Courier* correspondent in Nagasaki wrote the following about the typhoon,

Tiles were flying almost indiscriminately, sheet iron roofs were flapping in all direction, buildings were blown in, roofs take off, fences flying right and left, flag poles falling, and people were pretty much scared. I felt unsafe myself in one house which swayed and rocked as though an earthquake were shaking it up generally (p. 149).

In addition to the Dechevrens' documents, a monograph entitled, "The Bokhara Typhoon" based on a lecture given by the Jesuit Reverend S. Chevalier was published in 1892 detailing a typhoon in October of that year that originated near Luzon in the Philippines, affected the coast of China and Taiwan and finally made its way to Japan passing over western Kyushu into the Japan Sea. The typhoon caused the sinking of the Steamer "Bokhara" with the loss of about 125 lives. The report includes instrumental data and observations from land and from the logs of ships at sea during the typhoon. This is an important resource for reconstructing the strength and details of the storm including, track, winds, barometric pressures, and damage. All of these monographs

make it possible to analyze primary data collected during the storms and to read first-hand accounts of people's experiences of the events.

Although only some of the typhoon observations and descriptions from outside Japan include data and descriptions for typhoons affecting the Japanese Islands, even the ones that lack detail still indicate storms that recurved in that direction. These sources also often include information from ships at sea in the area. Information from these sources can be used in combination with sources in Japan to map the tracks of the typhoons, estimate their intensity and verify their tropical origin. These sources also often include the names of ships, their routes and the dates they were in the area, information that can be used to help locate additional information from the original ship logs which may be available in Naval Archives such as those in Washington D.C. and London, England.

4. Newspapers published in Japan

On Thursday, the 29th ultimo (last month), this place (Yokohama) was visited with a very severe storm which on Friday grew into a perfect Aurricane (hurricane), the rain falling for many hours in torrents. (The Japan Herald, June 7, 1862)

Terrible was the typhoon of the 12 of October last, the one which visited us last night was more terrible still. (from the Hiogo News as reported in The Japan Weekly Mail, July 15, 1871)

Kobe was visited on the 21 inst. (this month) by one of the most severe gales which has visited this port from some time past. (from the Hiogo News as reported in The Japan Gazette, August 27, 1874)

These quotes are from newspaper accounts of typhoons that affected Japan in the 1860s and 1870s. Such accounts would often be accompanied by land or ship-based data such as wind strength and direction and barometric pressures and reports of damage and casualties.

One of the most important sources of information about typhoons affecting Japan in the 19th century is English language newspapers published in Japan. Foreign newspaper began to be published in the 1850s soon after the country was opened to trade and settlement in the aftermath of Admiral Perry's visits. Early newspapers focused strongly on trade and shipping but also included local events from around the country. Of course, weather and disaster news including typhoon landfalls and ship disasters were important news events to be reported. The newspapers also included excerpts from ship logs, reports on voyages around Japan and internationally, and sometimes instrumental weather data collected on land or onboard ships. We focused on these English language newspapers as they had a strong emphasis on events that would impact trade and shipping and had better access to instrumental data being collected by foreign residents and ships.

Listings of English language newspapers, their issue dates, and where they can be found are available in the catalog of Yokohama Archives of History 横浜開港資料館 and the *Nihon Shoki Shinbun Zenshū* 日本初期新聞全集 . Hard copy of 19th century newspapers can be found at a number of locations in Japan. The most extensive and easily accessible collection is in the Yokohama Archives of History. The Archives hold various newspapers in Japanese and foreign languages, and magazines published in Yokohama since the late Edo period. In addition, newspaper archives could be found at the library of Tokyo Women's Christian University and The Kobe City Archives (神戸市文書館). Archives of the *Rising Sun & Nagasaki Express* are also available at Nagoya University and in archives in Nagasaki but we have not yet been able to examine them. Table 2 shows the newspapers available for the 19th century.

Table 2. English-language newspapers used in this research.

	Newspaper Name	Years Covered
1	Nagasaki Shipping List and Advertiser	1861
2	Japan Times Daily Advertiser	1862-1868 (various years)
3	The Japan Weekly Mail	1870-1899
4	The Hiogo News	1868-1887
5	The Japan Gazette	1874-1899 (various years)
6	Japan Times, Japan Times Overland Mail, Japan Times Daily Advertiser	1862-1868
7	The Japan Herald	1861-1864
8	The Japan Daily Herald	1864-1866,
9	The Daily Japan Herald	1874-1881 (various years)
10	The Nagasaki Express	1870-1873
11	Rising Sun & Nagasaki Express	1876-1897

(Source: Authors)

For the newspapers we had access to, we carried out page by page searches for the months of the typhoon season for all available years looking for reports of typhoons and checking the dates of typhoons found in other sources. We found that the newspapers are a rich source of information about typhoons for the second part of the 19th century. They include:

- ① Short reports of disasters in the Summary of News (often on the front page) of typhoons affecting the islands and the damage they caused. For example, from the Japan Weekly Mail October 10, 1891, “A typhoon unprecedented in violence for fifty years was experienced in Oita Prefecture on the 14th of last month.” The report then gives a listing of damage to houses and infrastructure and number of injuries and fatalities.
- ② Longer news stories such as The Gale at Nagasaki (from *The Rising Sun* Source: Japan Weekly Mail Sept. 26, 1891) (Figure 2). “By far the severest and most protracted gale that has occurred her since September, 1881, was experienced on Sunday night and Monday morning last, causing

considerable damage both afloat and ashore.” The story goes on to describe the approach and passage of the storm with barometric pressure readings. Finally accounts of the damage onshore and offshore are given.

THE GALE AT NAGASAKI.

—♦—
The *Rising Sun* of the 16th inst. has the following account of the gale at Nagasaki :—

By far the severest and most protracted gale that has occurred here since September, 1881, was experienced on Sunday night and Monday morning last, causing considerable damage both afloat and ashore. The weather previously had been very unsettled for several days. Shortly after 4 p.m. on Saturday a very sudden and severe squall from the southward, accompanied by rain, passed over the town, and on Sunday the sky was overcast and several light showers of rain fell. During the early part of Sunday morning the wind was steady from the eastward, but it afterwards veered round to N.E., and later on returned to E. again, in which direction it continued until about 6 a.m. the next morning. As night came on the indication of approaching bad weather increased, and in many quarters all necessary precautions were taken. By 9 p.m. the barometer had fallen considerably, and continued to fall until 6.30 a.m. the next morning, when it stood at 28.15, a most extraordinarily low reading. As the barometer fell the wind increased and blew with hurricane force during the whole of the night. What amount of damage had been done could not be ascertained until daylight, when a number of dambies and sampans were to be seen floating down the bay, some more or less disabled.

Figure 2: Excerpt from a news story from *The Rising Sun* describing a typhoon affecting Nagasaki on September 16, 1891 (Source: *Japan Weekly Mail*, Sept. 26, 1891)

- ③ Reports from ships such as this report (*Japan Weekly Mail*, Sept. 26, 1891) from the *Saikio Maru*’s attempt to leave Nagasaki for Shanghai as a typhoon approached. The ship was forced to return to Nagasaki and wait out the typhoon in port. The story includes a description of the wind strength and direction and barometric pressures every half hour during the storm. The newspapers also sometimes include extracts from the actual ship logs such as the one in Figure 3 describing the *Havelock*’s encounter with a typhoon after leaving Yokohama.

(EXTRACT FROM THE LOG OF THE "HAYLOCK")

Left Yokohama on the 15th October and until the morning of the 16th, experienced light baffling winds and fine weather, when we encountered a whirlwind which lasted from 4 to 5 hours, ship labouring heavily from the confused state of the sea. At midnight of the 15th the breeze freshened and we thought it necessary to greatly reduce the amount of sail the barometer being low and inclined to fall. At 6 o'clock a.m. on the 15th, the gale was increasing with heavy squalls and rain. At 7 a.m. squalls much heavier, close reefed the topsails and furlled the fore-sail. At noon Bar. 29.62, and still inclined to fall. During the night of Friday 15th October, the gale continued, until about 4 a.m. on the 16th, it moderated and sail was made on the ship wind N.E. to E.N.E., barometer steady at 29.40. At 7 a.m. the weather changed for the worse and Bar. began rapidly to fall. At 7.30 the vessel was struck by a violent squall and thrown on her beam ends; immediately closed up all sail but owing to the violence of the wind we found it impossible to secure them and they consequently blew to pieces. Used every exertion to get the vessel before the wind, but she would not pay off and finding that she was gradually settling down thought it expedient to cut away the main-mast which was accordingly done. Got the fore-top-mast stay-sail and attempted to set the jib but immediately on its being hoisted it blew clean out of the bolt ropes. The vessel would not pay off but continued to lay with her whole broadside exposed to the wind and lee-rail in the water. At 3 p.m. finding the gale had not abated and the vessel was still gradually settling down and fearing that she would capsize determined to cut away the main-mast which was done about 4 p.m. In its fall it carried away boats, davits and part of the top-gallant rail. The vessel immediately righted and paid off, and was kept under bare poles till midnight, when the gale broke and the Bar. showed indications of rising. At daylight on Sunday 17th Oct. bare fore-sail and fore-top-sail and wore ship to the westward, wind still blowing hard from the N.E. during the afternoon she was rigged and preparations made for getting a jury main-mast up, but was unable to accomplish it before the morning of Monday 18th, owing to the confused state of the sea and the vessel being partly unmanoeuvrable from the loss of her masts. About 5 a.m. on Monday the mast was successfully got on end and rigged, and soon the sail was made on it and a course shaped for Yokohama, where we arrived on the morning of the 21st inst.

Range of the barometer during the gale :-

Saturday, at 7 a.m.	29.20
" 9 a.m.	29
" 10.15	28.95
" 10.30	29.2
" 10.50	29.8
" 10.60	29.15
" 1 p.m.	29.20
" 3 p.m.	29.40
" 9 p.m.	29.65
Midnight	29.80

Figure 3: Extract from a ship log describing the typhoon of October 15-16, 1869 (Source: *Japan Times Overland Mail*, October 28, 1869)

- ④ Because of their commercial and maritime focus, these newspapers often included a section detailing the arrivals and departures of ships in Japan sometimes including information about the weather during their voyage. Information such as the ships name, country, captain, ports, and sailing dates provide data that can be used to locate the original ship logs which usually include detailed information and instrumental data about the weather during a voyage.

Ship logbooks are an extremely valuable source of weather data for historical reconstructions. Mock et al. (2010) used ship logbooks to reconstruct the path, intensity and impacts of a hurricane making landfall near New Orleans, Louisiana, U.S.A. in 1812. Wheeler et al. (2009) used historical data including ships' logbooks to reconstruct the track of a hurricane in August 1680 and Wheeler et al. (2010) used Royal Navy logbooks from 1685-1750 to examine atmospheric circulation and storminess in the English Channel. It is expected that our research on 19th century typhoons in Japan will be enhanced at the individual storm level through the use of ship logbooks.

5. Japan Meteorological Observatory records

The last of our sources includes instrumental weather data (beginning in 1875) and daily weather maps (beginning in 1883) published by the Japan Imperial Meteorological Observatory (IMO) later called the Central Meteorological Observatory (CMO) of Japan and, in modern times, the Japan Meteorological Agency (JMA). The IMO was established in 1875 and began collecting instrumental data at locations in Japan. The IMO/CMO began to publish tridaily weather maps in August 1883 and the first national forecasts in 1884. These maps, showing pressure, wind speed and direction, overall conditions, and temperature, were issued at 0600, 1400, and 2100 (local time, +9 = UTC) each day (Figure 4). The maps also include a written description of the overall weather and any warnings that were issued. Accompanying the maps are instrumental data (including pressure, wind speed and direction, rainfall amounts, temperature, and overall weather) from 25-28 land-based stations throughout Japan and, later, from stations in Korea, China, and Russia (Figure 5). The maps and data are in Japanese and English. One major limitation of these maps is that they include only land-only observations. However, since our research is primarily concerned with typhoons affecting the four main islands, this limitation is not likely to impact our list.




Figure 4: Weather map for October 7, 1899-10 pm, 6 am and 2 pm showing a typhoon moving along the Pacific Coast of Japan (Source: Central Meteorological Observatory of Japan, 1899)

1	2	3	4	5	6	7	8	9	10	11	12	13	14	15	16	17	18	19	20	21	22	23	24	25	26	27	28	29	30	31	32	33	34	35	36	37	38	39	40	41	42	43	44	45	46	47	48	49	50	51	52	53	54	55	56	57	58	59	60	61	62	63	64	65	66	67	68	69	70	71	72	73	74	75	76	77	78	79	80	81	82	83	84	85	86	87	88	89	90	91	92	93	94	95	96	97	98	99	100
101	102	103	104	105	106	107	108	109	110	111	112	113	114	115	116	117	118	119	120	121	122	123	124	125	126	127	128	129	130	131	132	133	134	135	136	137	138	139	140	141	142	143	144	145	146	147	148	149	150	151	152	153	154	155	156	157	158	159	160	161	162	163	164	165	166	167	168	169	170	171	172	173	174	175	176	177	178	179	180	181	182	183	184	185	186	187	188	189	190	191	192	193	194	195	196	197	198	199	200
201	202	203	204	205	206	207	208	209	210	211	212	213	214	215	216	217	218	219	220	221	222	223	224	225	226	227	228	229	230	231	232	233	234	235	236	237	238	239	240	241	242	243	244	245	246	247	248	249	250	251	252	253	254	255	256	257	258	259	260	261	262	263	264	265	266	267	268	269	270	271	272	273	274	275	276	277	278	279	280	281	282	283	284	285	286	287	288	289	290	291	292	293	294	295	296	297	298	299	300
301	302	303	304	305	306	307	308	309	310	311	312	313	314	315	316	317	318	319	320	321	322	323	324	325	326	327	328	329	330	331	332	333	334	335	336	337	338	339	340	341	342	343	344	345	346	347	348	349	350	351	352	353	354	355	356	357	358	359	360	361	362	363	364	365	366	367	368	369	370	371	372	373	374	375	376	377	378	379	380	381	382	383	384	385	386	387	388	389	390	391	392	393	394	395	396	397	398	399	400
401	402	403	404	405	406	407	408	409	410	411	412	413	414	415	416	417	418	419	420	421	422	423	424	425	426	427	428	429	430	431	432	433	434	435	436	437	438	439	440	441	442	443	444	445	446	447	448	449	450	451	452	453	454	455	456	457	458	459	460	461	462	463	464	465	466	467	468	469	470	471	472	473	474	475	476	477	478	479	480	481	482	483	484	485	486	487	488	489	490	491	492	493	494	495	496	497	498	499	500
501	502	503	504	505	506	507	508	509	510	511	512	513	514	515	516	517	518	519	520	521	522	523	524	525	526	527	528	529	530	531	532	533	534	535	536	537	538	539	540	541	542	543	544	545	546	547	548	549	550	551	552	553	554	555	556	557	558	559	560	561	562	563	564	565	566	567	568	569	570	571	572	573	574	575	576	577	578	579	580	581	582	583	584	585	586	587	588	589	590	591	592	593	594	595	596	597	598	599	600
601	602	603	604	605	606	607	608	609	610	611	612	613	614	615	616	617	618	619	620	621	622	623	624	625	626	627	628	629	630	631	632	633	634	635	636	637	638	639	640	641	642	643	644	645	646	647	648	649	650	651	652	653	654	655	656	657	658	659	660	661	662	663	664	665	666	667	668	669	670	671	672	673	674	675	676	677	678	679	680	681	682	683	684	685	686	687	688	689	690	691	692	693	694	695	696	697	698	699	700
701	702	703	704	705	706	707	708	709	710	711	712	713	714	715	716	717	718	719	720	721	722	723	724	725	726	727	728	729	730	731	732	733	734	735	736	737	738	739	740	741	742	743	744	745	746	747	748	749	750	751	752	753	754	755	756	757	758	759	760	761	762	763	764	765	766	767	768	769	770	771	772	773	774	775	776	777	778	779	780	781	782	783	784	785	786	787	788	789	790	791	792	793	794	795	796	797	798	799	800
801	802	803	804	805	806	807	808	809	810	811	812	813	814	815	816	817	818	819	820	821	822	823	824	825	826	827	828	829	830	831	832	833	834	835	836	837	838	839	840	841	842	843	844	845	846	847	848	849	850	851	852	853	854	855	856	857	858	859	860	861	862	863	864	865	866	867	868	869	870	871	872	873	874	875	876	877	878	879	880	881	882	883	884	885	886	887	888	889	890	891	892	893	894	895	896	897	898	899	900
901	902	903	904	905	906	907	908	909	910	911	912	913	914	915	916	917	918	919	920	921	922	923	924	925	926	927	928	929	930	931	932	933	934	935	936	937	938	939	940	941	942	943	944	945	946	947	948	949	950	951	952	953	954	955	956	957	958	959	960	961	962	963	964	965	966	967	968	969	970	971	972	973	974	975	976	977	978	979	980	981	982	983	984	985	986	987	988	989	990	991	992	993	994	995	996	997	998	999	1000
1001	1002	1003	1004	1005	1006	1007	1008	1009	1010	1011	1012	1013	1014	1015	1016	1017	1018	1019	1020	1021	1022	1023	1024	1025	1026	1027	1028	1029	1030	1031	1032	1033	1034	1035	1036	1037	1038	1039	1040	1041	1042	1043	1044	1045	1046	1047	1048	1049	1050	1051	1052	1053	1054	1055	1056	1057	1058	1059	1060	1061	1062	1063	1064	1065	1066	1067	1068	1069	1070	1071	1072	1073	1074	1075	1076	1077	1078	1079	1080	1081	1082	1083	1084	1085	1086	1087	1088	1089	1090	1091	1092	1093	1094	1095	1096	1097	1098	1099	1100
1101	1102	1103	1104	1105	1106	1107	1108	1109	1110	1111	1112	1113	1114	1115	1116	1117	1118	1119	1120	1121	1122	1123	1124	1125	1126	1127	1128	1129	1130	1131	1132	1133	1134	1135	1136	1137	1138	1139	1140	1141	1142	1143	1144	1145	1146	1147	1148	1149	1150	1151	1152	1153	1154	1155	1156	1157	1158	1159	1160	1161	1162	1163	1164	1165	1166	1167	1168	1169	1170	1171	1172	1173	1174	1175	1176	1177	1178	1179	1180	1181	1182	1183	1184	1185	1186	1187	1188	1189	1190	1191	1192	1193	1194	1195	1196	1197	1198	1199	1200
1201	1202	1203	1204	1205	1206	1207	1208	1209	1210	1211	1212	1213	1214	1215	1216	1217	1218	1219	1220	1221	1222	1223	1224	1225	1226	1227	1228	1229	1230	1231	1232	1233	1234	1235	1236	1237	1238	1239	1240	1241	1242	1243	1244	1245	1246	1247	1248	1249	1250	1251	1252	1253	1254	1255	1256	1257	1258	1259	1260	1261	1262	1263	1264	1265	1266	1267	1268	1269	1270	1271	1272	1273	1274	1275	1276	1277	1278	1279	1280	1281	1282	1283	1284	1285	1286	1287	1288	1289	1290	1291	1292	1293	1294	1295	1296	1297	1298	1299	1300
1301	1302	1303	1304	1305	1306	1307	1308	1309	1310	1311	1312	1313	1314	1315	1316	1317	1318	1319	1320	1321	1322	1323	1324	1325	1326	1327	1328	1329	1330	1331	1332	1333	1334	1335	1336	1337	1338	1339	1340	1341	1342	1343	1344	1345	1346	1347	1348	1349	1350	1351	1352	1353	1354	1355	1356	1357	1358	1359	1360	1361	1362	1363	1364	1365	1366	1367	1368	1369	1370	1371	1372	1373	1374	1375	1376	1377	1378	1379	1380	1381	1382	1383	1384	1385	1386	1387	1388	1389	1390	1391	1392	1393	1394	1395	1396	1397	1398	1399	1400
1401	1402	1403	1404	1405	1406	1407	1408	1409	1410	1411	1412	1413	1414	1415	1416	1417	1418	1419	1420	1421	1422	1423	1424	1425	1426	1427	1428	1429	1430	1431	1432	1433	1434	1435	1436	1437	1438	1439	1440	1441	1442	1443	1444	1445	1446	1447	1448	1449	1450	1451	1452	1453	1454	1455	1456	1457	1458	1459	1460	1461	1462	1463	1464	1465	1466	1467	1468	1469	1470	1471	1472	1473	1474	1475	1476	1477	1478	1479	1480	1481	1482	1																	

preliminary list for the 1860s through 1890s based on various combinations of historical sources (Figure 6). This list is considered preliminary because we have not yet analyzed and included all sources we have collected.

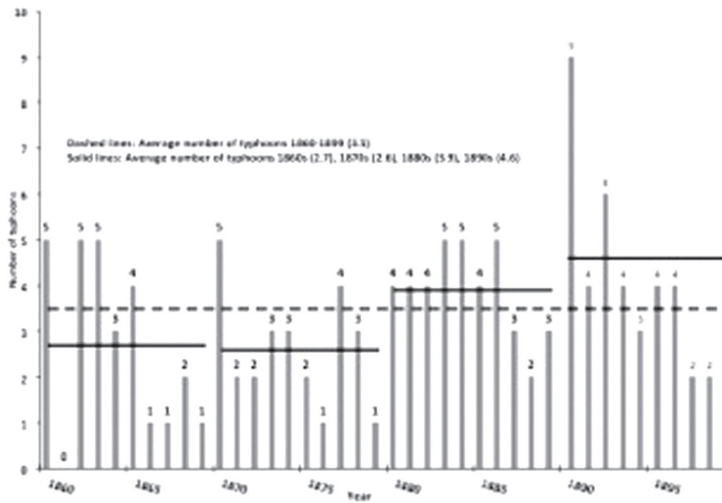


Figure 6: Annual number of typhoons affecting Japan 1860-1899 based on historical documents. This figure represents preliminary results from a combination of sources as discussed in the text (Source: Authors)

The average annual typhoon frequencies calculated from our list so far compare favorably to modern average annual frequencies. For the period 1951-2011, the annual frequency of typhoons coming within 300 km of the four main islands of Japan is 5.4 per year and for landfalls, it is 2.9 per year. From our list, the annual frequency for 1860-1899 is 3.5. Our result is close to but somewhat below the modern average which is reasonable as some of the storms affecting the islands may not have technically crossed over land but passed near enough to the coast to have an impact and be reported. The average frequency passing within 300 km in the modern record is somewhat higher than the historical average. This may be due to our definition of a typhoon being more liberal than the modern definition and/or to the historical list being mainly limited to reports from land or near land-based sources. In any case, our results are consistent with the modern frequencies in that they fall between the two modern frequencies and are neither much higher nor much lower.

Overall, however, if we assume that the historical list likely captures all or nearly all typhoons that affected Japan, our results suggest higher average annual typhoon frequencies in the second half of the 19th century compared to the modern record. Within the second half of the century, the results suggest that typhoons affected Japan more frequently in the period 1880-1899 (85 typhoons for an annual average of 4.25) than during the earlier period 1860-1879 (53 typhoons for an annual average of 2.65).

Further support for the accuracy of these results will depend on establishing climatic conditions that could have caused such variability. In addition, comparison of these results with similar historical lists from China (Elsner and Liu 2003) and the Philippines would lend support to our results and conclusions.

V. Concluding remarks

As part of our first goal of reconstructing a list of typhoons that affected Japan in the 19th century based on historical documents, we plan to extend what we have done so far and use all the sources available in each decade to complete the reconstruction for the full century. This will make possible more complete interdecadal and longer-term comparisons. The 19th century record can then be integrated into and compared to similar-scale typhoon reconstructions from China (e.g., Chan and Shi 2000; Liu et al. 2001; Fogerty et al. 2006) and the Philippines (García-Herrera et al. 2007b) to better understand the regional distribution of typhoon frequencies. Combining data from many countries in the region will also make it possible to map historical typhoon tracks for the entire region to better understand the variability of typhoon behaviors over longer time periods under climatic conditions differing from those of the late 20th and early 21st centuries.

The second stage of our planned analysis is to use the information about historical typhoon tracks around Japan with Geographical Information Systems software such as ArcGIS (ESRI 2013) to map and classify the typhoon tracks. For example, we used the locations of reports from the HWD to estimate the tracks of a typhoon between September 11-14, 1883 (Figure 7). The mapped typhoon locations and tracks can then be compared with modern typhoon locations and tracks and synoptic weather maps to reconstruct atmospheric conditions (e.g. pressure patterns, wind speed and direction, precipitation) associated with the historical typhoons. The reconstructed history of typhoons and maps of their tracks can also be used examine links between typhoon frequencies and behavior and reconstructions of 19th atmospheric-oceanic phenomena such as El Niño Southern Oscillation and Pacific Decadal Oscillation (e.g. Elsner and Liu 2003).

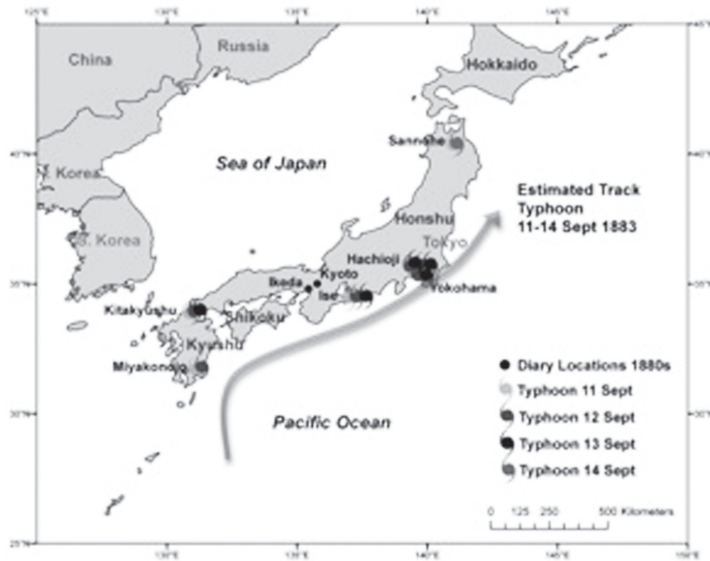


Figure 7: The track of the typhoon of Sept. 11-14, 1883 based on reports in the Historical Weather Database (Source: Authors)

The third stage of this research is to reconstruct in greater detail some of the major typhoons of the 19th century and attempt to compile a list of the most intense and destructive typhoons of that century. Ribera et al. (2008) reconstructed such a list for the Philippines and Mock (2008) developed a similar list for Louisiana, USA. Mock et al. (2010) also described in detail a hurricane that affected New Orleans, Louisiana, U.S.A. in 1812 and compared it to a similar storm in the 20th century. Wheeler et al. (2009) used historical data including ships' logbooks to reconstruct the track of a hurricane in August 1680. Some of the storms we have identified have been reported in numerous sources with extensive details about winds speeds and directions, tracks, rainfall and damage. In cases where references to ships logs are made, we plan to use the logs to add details to storm descriptions.

This research provides support for the importance of historical climatology and the use of historical documents to reconstruct past climates. The typhoon history and details reconstructed by this research will provide a basis for a better understanding and prediction of typhoon behavior in the Western North Pacific Basin. The extended record will make it possible to test present models and develop new models of typhoon behavior under varied climate conditions which differ from those of the period of systematic instrumental records (the post-1951 period). Our data can also be used in models of typhoon behavior for prediction, insurance estimation, and mitigation strategies based on probabilities of typhoon landfalls and tracks over the long term. This is especially important in light of concerns about the impacts of global warming and the need for preparedness planning and potential increased expenditures for typhoon damage mitigation.

References

- Algué, José 1895. *Baguios o Tifones de 1894* (Typhoons of 1894), Manila: Partier (in Spanish).
- _____. 1904a. *The Cyclones of the Far East*. Manila: Bureau of Public Printing.
- _____. 1904b. *The Climate of the Philippines*. Department of Commerce and Labor, Bureau of the Census.
- Blake, E. S., C. W. Landsea, and E. J. Gibney 2011. *The Deadliest, Costliest, and Most Intense United States Tropical Cyclones from 1851 to 2010*, NOAA Technical Memorandum NWS NHC-6, August 2011, www.nhc.noaa.gov/pdf/nws-nhc-6.pdf, retrieved 31 Aug. 2013.
- Bossak, B. H. and J. B. Elsner. 2004. "Plotting Early Nineteenth-Century Hurricane Information", *EOS, Transactions of the American Geophysical Union*, 85(20), p.199.
- Brázdil, R., C. Pfister, H. Wanner, H. von Storch, and J. Luterbacher. 2005. "Historical Climatology in Europe: the State of the Art", *Climatic Change*, 70(3), pp.363-430.
- Central and Marine Observatory 1976. *Historical Records of the Climate of Japan* (日本の気象史料), Volume 1, Tokyo: Hara Shobou (in Japanese).
- Chan, J. C. L., and J. Shi 2000. "Frequency of Typhoon Landfall over Guangdong Province of China during the Period 1470-1931", *International Journal of Climatology*, 20, pp.183-190.
- Chevalier, S. 1893. The "Bokhara" Typhoon, October 1892: Read Before the Shanghai Meteorological Society, "North-China Herald" Office.
- Dechevrens M. 1881. *The Typhoons of the Chinese Seas in the Year 1880*, Shanghai, China: Kelly and Walsh.
- _____. 1882. *The Typhoons of the Chinese Seas in the Year 1881*, Shanghai, China: Kelly and Walsh.
- _____. 1884. *Les typhons de 1882 première partie: Les typhons des mois de Juillet et Aout* (The Typhoons of 1882 Part I: Typhoons of July and August, Shanghai, China: Kelly and Walsh (in French).
- Elsner, J. B., and K. Liu. 2003. "Examining the ENSO-typhoon Hypothesis", *Climate Research*, 25, pp.43-54.
- Emanuel, K. A. 2005. "Increasing Destructiveness of Tropical Cyclones over the Past 30 Years", *Nature*, 326, pp.686-688.
- Fogarty, E. A., J. B. Elsner, T. H. Jagger, K. Liu, and K. Louie, 2006. "Variations in Typhoon Landfalls over China", *Advances in Atmospheric Sciences*, 23(5), pp.665-677.
- García-Herrera, R., F. R. Duran, D. Wheeler, E. Hernandez, M. R. Prieto, and L. Gimeno, 2004. "The Use of Spanish and British Documentary Sources in the Investigation of Atlantic Hurricane Incidence", in R. Murnane and K. B. Liu (eds.), *Hurricanes and Typhoons: Past, Present, and Future*, New York: Columbia University Press, pp.149-176.
- _____, L. Gimeno, P. Ribera, and E. Hernández, 2005. "New Records of Atlantic Hurricanes

- from Spanish Documentary Sources”, *Journal of Geophysical Research*, 110: D03109; DOI:10.1029/2004JD005272.
- _____, L. Gimeno, P. Ribera, E. Hernández, E. González, and G. Fernández, 2007a. “Identification of Caribbean Basin Hurricanes from Spanish Documentary Sources”, *Climatic Change*, DOI: 10.1007/s10584-006-9124-4.
- _____, P. Ribera, E. Hernández, and L. Gimeno, 2007b. “Northwest Pacific Typhoons Documented by the Philippine Jesuits, 1566-1900”, *Journal of Geophysical Research*, 112, D06108, doi:10.1029/2006JD007370.
- _____, P. Ribera, E. Hernández and L. Gimeno. n.d. *The Selga Chronology Part I: 1348-1900*, www.ucm.es/info/tropical/selga-i.html, accessed August 2013.
- Grossman, M. and M. Zaiki, 2007. “Reconstructing Typhoon Landfalls in Japan from Historical Documentary Records 1801-1830”, in L. M. B. Harrington and J. A. Harrington, Jr. (eds.), *Papers of the Applied Geography Conferences October 17-20, 2007*, 30, pp.334-343.
- _____, and M. Zaiki, 2008. “Reconstructing Typhoon Landfalls in Japan in the 19th Century using GIS”, in L. M. B. Harrington and J. A. Harrington, Jr. (eds.), *Papers of the Applied Geography Conferences October 15-18, 2008*, 31, pp.152-161.
- _____, and M. Zaiki, 2009. “Reconstructing Typhoons in Japan in the 1880s from Documentary Records”, *Weather*, 64, pp.315-322.
- Imperial (Central) Meteorological Observatory, 1883-1899. *Tridaily Weather Maps: Reports, Remarks and Indications*, Tokio (Tokyo), Japan.
- Japan Meteorological Agency (JMA), 2012. *Number of Typhoons Making Landfall on the Japan Main Islands (Honshu, Hokkaido, Kyushu, Shikoku)*. Japan Meteorological Agency, <http://www.data.jma.go.jp/fcd/yoho/typhoon/statistics/landing/landing.html>, accessed August 2012.
- _____, 2013. *Normal Values for Typhoons 1981-2010*, www.data.jma.go.jp/fcd/yoho/typhoon/statistics/average/average.html, accessed 29 Sept. 2013.
- Kitamoto A. 2008. “Digital Typhoon: Typhoon Disaster Database”, agora.ex.nii.ac.jp/digital-typhoon/disaster/damage/, accessed August, 2008.
- Knutson, T. 2013. *Global Warming and Hurricanes*. *Geophysical Fluid Dynamics Laboratory/NOAA*, published online: www.gfdl.noaa.gov/global-warming-and-hurricanes, Sept. 3, 2008; last revised January 30, 2013, accessed August, 2013.
- Kusakabe, M. 1959. “A Chronological Aspect of Natural Disasters in Kyushu and Yamaguchi Prefectures”, *Journal of Meteorological Research*, 11, pp.423-465 (in Japanese).
- _____, 1973. “A Chronological Aspect of the Natural Disasters in the Kanto District”, *Journal of Meteorological Research*, 5, pp.383-403, 429-447 (in Japanese).
- Liu, K., C. Shen, and K. Louie, 2001. “A 1000-year History of Typhoon Landfalls in Guangdong, Southern China Reconstructed from Chinese Historical Documentary

- Records", *Annals of the Association of American Geographers*, 91, pp.453-464.
- Louie, K. and K. Liu, 2004. "Ancient Records of Typhoons in Chinese Historical Documents", in R. Murnane and K. B. Liu (eds.), *Hurricanes and Typhoons: Past, Present, and Future*, New York: Columbia University Press, pp.222-248.
- Maejima I. and Y. Tagami. 1986. "Climatic Change during Historical Times in Japan: Reconstruction from Climatic Hazard Records", *Geographical Reports of Tokyo Metropolitan University*, 21, pp.157-171.
- Mikami T. 1992. "Climate Variations in Japan during the Little Ice Age: Summer Temperature Reconstructions since 1771", in T. Mikami (ed.), *Proceedings of the International Symposium on the Little Ice Age Climate*, Tokyo: Tokyo Metropolitan University, pp.176-181.
- _____. 1996. "Long Term Variations of Summer Temperatures in Tokyo since 1721", *Geographical Reports of Tokyo Metropolitan University*, 31, pp.157-165.
- Ministry of Land, Infrastructure and Transport, 2004. "White Paper on Land, Infrastructure and Transport in Japan", www.mlit.go.jp/english/white-paper/mlit04.html, accessed 15 Sept. 2005.
- Mock, C. J. 2004. "Tropical Cyclone Reconstructions from Documentary Records: Examples for South Carolina, U.S.", in R. Murnane and K.B. Liu (eds.), *Hurricanes and Typhoons: Past, Present, and Future*, New York: Columbia University Press, pp.121-148.
- _____. 2008. "Tropical Cyclone Variations in Louisiana, U.S.A. since the Late Eighteenth Century", *Geochemistry, Geophysics, and Geosystems*, 9, Q05V02, doi:10.1029/2007GC001846.
- _____, M. Chenoweth, I. Altamirano, M. D. Rodgers, and R. García-Herrera, 2010. "The Great New Orleans Hurricane of 1812", *Bulletin of the American Meteorological Society*, 91, pp.1653-1663.
- Park, D.-S. R., C.-H. Ho, J.-H. Kim, and H.-S. Kim, 2011. "Strong Landfall Typhoons in Korea and Japan in a Recent Decade", *Journal of Geophysical Research*, 116, D07105, doi:10.1029/2010JD014801 (<http://dx.doi.org/10.1029/2010JD014801>).
- Piddington H. 1876. *The Sailors Handbook for the Law of Storms*, London: Smith, Elder and Co.
- Pielke, R. A., C. Landsea, M. Mayfield, J. Laver, and R. Pasch, 2005. "Hurricanes and Global Warming", *Bulletin of the American Meteorological Society*, 86, pp.1571-1575.
- Rappaport E. N., J. Fernandez-Partagas, 1995. *The Deadliest Atlantic Tropical Cyclones, 1492-1996*, NOAA Tech. Memorandum NWS NHC 47 updated 22 April 1997 by Jack Beven <http://www.nhc.noaa.gov/pastdeadly.shtml>. accessed May 27, 2007.
- Ribera P., R. García-Herrera, E. Hernández and L. Gimeno, 2005. "Typhoons in the Philippine Islands, 1901-1934", *Climate Research*, 29, pp.85-90.
- _____. and L. Gimeno, 2008. "Historical Deadly Typhoons in the Philippines", *Weather*, 63(7), pp.194-199, doi:10.1002/wea., 275.

- Selga M. 1935. "Charts of Remarkable Typhoons in the Philippines 1902-1934", *Catalog of Typhoons 1348-1934*, Manila: Manila Weather Bureau, 55 pp.
- Stowasser M., Y. Wang, and K. Hamilton, 2007. "Tropical Cyclone Changes in the Western North Pacific in a Global Warming Scenario" *Journal of Climate*, 20, pp.2378-2396.
- Wang, R., L. Wu and C. Wang, 2011. "Typhoon Track Changes Associated with Global Warming", *Journal of Climate*, 24, pp.3748-3752, doi:10.1175/JCLI-D-11-00074.1.
- Webster, P. J., G. J. Holland, J. A. Curry and H. Chang, 2005. "Changes in Tropical Cyclone Number, Duration, and Intensity in a Warming Environment", *Science*, 309(5742), p.1844.
- Wheeler, D., R. Garcia-Herrera, C. W. Wilkinson and C. Ward, 2010. "Atmospheric Circulation and Storminess Derived from Royal Navy Logbooks: 1685-1750". *Climatic Change*, 103: 10.1007/s10584.009.9755.3.
- _____, J. M. Vaquero, R. García-Herrera, M. Chenoweth and C. J. Mock, 2009. "Reconstruction of August 1680 Hurricane Trajectory: the Earliest Documented Extratropical Transition?", *Bulletin of the American Meteorological Society*, 90, pp.971-978.
- Wu, L., B. Wang and S. Geng, 2005. "Growing Typhoon Influence on East Asia", *Geophysical Research Letters*, 32, p.18.
- Yoshimura, M. 1993. "Historical Weather Database and Reconstruction of the Climate in Historical Time", *Journal of Geography*, 102 (2), pp.131-143 (in Japanese).